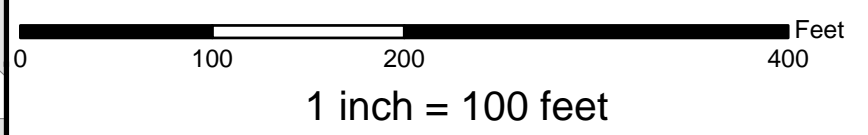







**GEORGIAN HOUSING**



**Legend**

-  Installation Area
-  Buildings
-  Parking
-  Roads
-  Water

Magnetic North  
 0°-44/13 mills west Changing by 0°6/1.8 mills a year  
 Year: 2006

Illinois State Plane, West Zone, 1202  
 North American Datum 1983

This map is for reference only. Although every effort has been made to ensure the accuracy of information, errors and conditions originating from physical sources use to develop the data base may be reflected on this map. GeoBase shall not be liable for any errors, omissions, or damages that result from inappropriate use of this document.

Airfield Elevation: 459' MSL

This Material is For Official Use Only. unauthorized reproduction, distribution, publication or exhibition of this material is **STRICTLY PROHIBITED**.  
 Destroy as For Official Use Only.